


visitwimmeramallee.com.au

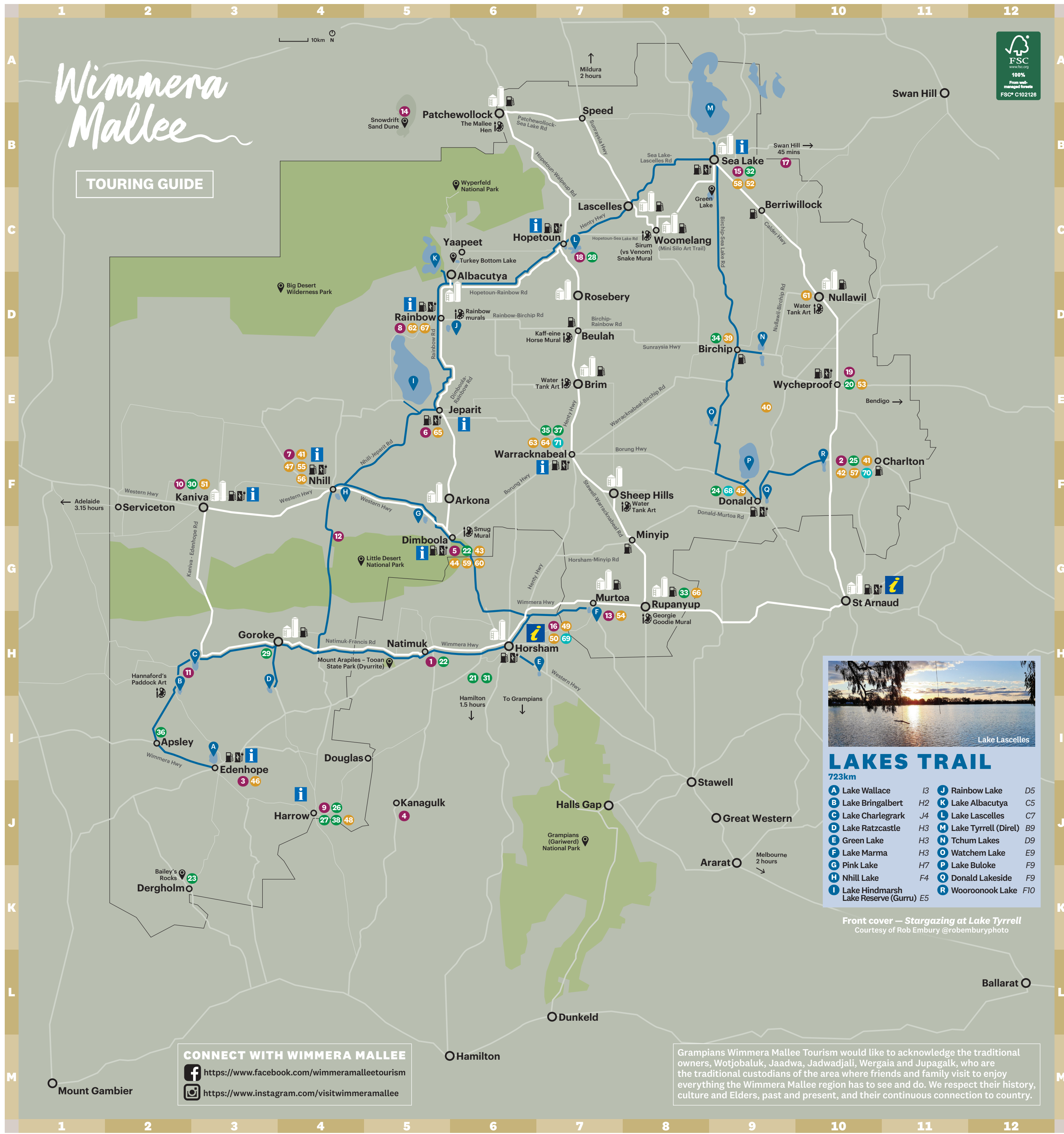


Silo Art Trail

Visitor Map



siloarttrail.com.au



#### CONNECT WITH WIMMERA MALLEE

<https://www.facebook.com/wimmeramalleetourism>  
<https://www.instagram.com/visitwimmeramallee>

Grampians Wimmera Mallee Tourism would like to acknowledge the traditional owners, Wotjobaluk, Jaadwa, Jadwadjali, Wergaia and Jupagalk, who are the traditional custodians of the area where friends and family visit to enjoy everything the Wimmera Mallee region has to see and do. We respect their history, culture and Elders, past and present, and their continuous connection to country.

#### ACCOMMODATION

1	Arapiles Club House	H5
2	Charlton Caravan Park	F11
3	Edenhope Lakeside Tourist Park	I3
4	Fulham Homestead	J5
5	Dimboola Riverside Holiday Park	G5
6	Jeparit Riverview Holiday Park	E5
7	Nhill Holiday Park	F4
8	Rainbow Holiday Park	D5
9	Johnny Mullagh Caravan Park	J4
10	Kaniva Poolside Caravan Park	F3
11	Lake Charlegrark Caravan Park	H2
12	Little Desert Nature Lodge	G4
13	Murtoa Caravan Park	G7
14	Pine Plains Lodge	B5
15	Sea Lake Motel	B9
16	Sylvania Park	H6
17	The Farmhouse	B9
18	The Mallee Bush Retreat	C7
19	Wycheproof Caravan Park	E10

#### EAT & DRINK

20	Bakery on Broadway	E10
21	Barangaroo Boutique Wines	H6
22	Dergholm Pub	K2
23	Donald Hotel	F9
24	East Charlton Hotel	F10
25	Harrow General Store	J4
26	Harrow Hermitage Hotel	J4
27	Hopetoun Community Hotel	C7
28	JM's Takeaway & Café	H3
29	Little Guys Pizza & Café	F3
30	Norton Estate Wines	H6
31	Royal Hotel Sea Lake	B9
32	Sharp's Bakery	D9
33	Taylor's Palace Hotel	F7
34	The Border Inn Hotel	I2
35	The Creekside Hotel	F7
36	The Harrow Post	J4

#### SEE & DO

39	BCG Farm Tours	D9
40	Buloke	B9-F11
41	Charlton Courthouse Gallery	F10
42	Charlton Golden Grains Museum	F10
43	Dimboola Imaginarium	G6
44	Dimboola River Cruises	G6
45	Donald	F9
46	Edenhope	I3
47	Gallery Central Inc.	F4
48	Harrow Discovery Centre	J4
49	Horsham Golf Club	H6
50	Horsham Tours	H6
51	Kaniva	F3
52	Lake Tyrell Tours	B9
53	Mount Wycheproof	E10
54	Murtoa Stick Shed	G7
55	Nhill Aviation Heritage Centre	F4
56	Paw Po	F4

57	Rex Theatre	F10
58	Skymirror Sea Lake	B9
59	The Forbidden Forest	H6
60	Tiny Goats & Co.	G6
61	Trickbots Metal Art	D10
62	Turbo Gallery	D5
63	Warracknabeal Historical Society	F7
64	Wheatlands Warehouse and Wheatlands Ag & Machinery Museum	F7
65	Wimmera-Mallee Pioneer Museum	E5
66	Woods Farming Museum	G8
67	Yurunga Homestead	D5

#### EVENTS & FESTIVALS

68	Esoteric Festival	F9
69	Horsham Agricultural Show	H6
70	OK Motels	F10
71	Sheep Hills Cup	F7

Visit one of the region's Visitor Information Centres or [visitwimmeramallee.com.au](http://visitwimmeramallee.com.au) for more travel advice

## SILO ART TRAIL

765km

The Silo Art Trail is Australia's largest outdoor gallery, linking Brim, Rosebery, Albacutya, Patchewollock, Lascelles, Woomelang, Sea Lake, Nullawil, Sheep Hills, Rupanyup, Murtoa, St Arnaud, Goroke, Kaniva, Horsham and Arkona.

Providing an insight into the true spirit of the Wimmera Mallee, the trail recognises and celebrates the region's people through a series of large-scale murals painted onto grain silos, many of which date back to the 1930s.

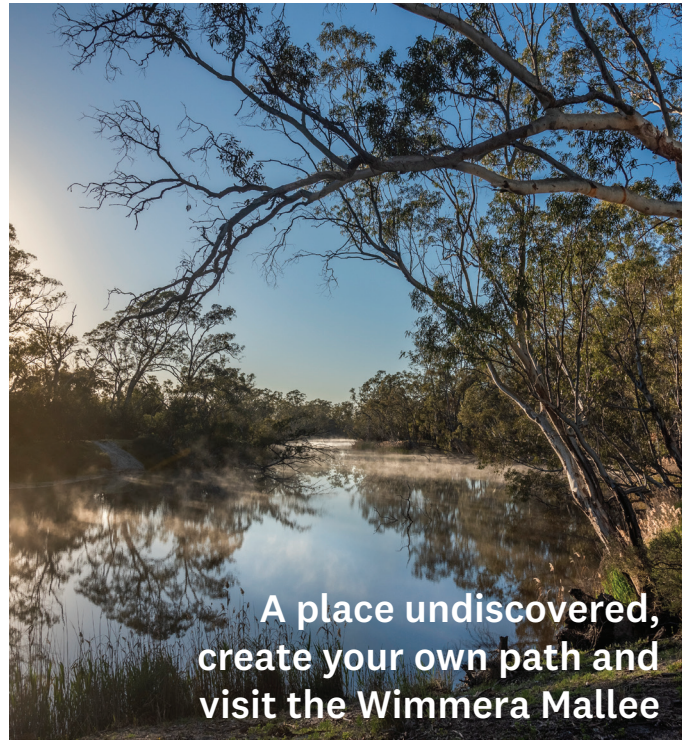
The project saw a team of renowned artists from Australia and across the world visit the region, meet the locals and transform each grain silo into an epic work of art; each one telling a unique story about the host town.

The Silo Art Trail was conceived in 2016 after the success of the first silo artwork in Brim. What started as a small community project by the Brim Active Community Group, GrainCorp, Juddy Roller and artist, Guido van Helten resulted in widespread international media attention and an influx of visitors to the region and the idea for a trail was born.

Learn more: [siloarttrail.com](http://siloarttrail.com)  
Facebook: [siloarttrail](https://www.facebook.com/siloarttrail)  
Instagram: [@siloarttrail](https://www.instagram.com/siloarttrail)







A place undiscovered,  
create your own path and  
visit the Wimmera Mallee

Nestled in northwestern Victoria, the Wimmera Mallee is a region defined by its sweeping plains, vast horizons, and rich tapestry of cultural and natural treasures.

As one of Victoria's best kept secrets, it invites visitors to slow down and explore landscapes that range from rugged desert parks to fertile farmlands. The region's identity is built on resilience and creativity, evident in everything from its pioneering agricultural roots to its thriving arts scene.

Visitors can uncover stories of community and innovation on the iconic Silo Art Trail, connect with nature in expansive national parks, or enjoy the warmth of rural hospitality.


Wander along the Silo Art Trail, where massive, towering silos transform into captivating canvases, telling tales of rural life, resilience, and community spirit. Each artwork reflects the proud heritage of the region's farming communities, blending past and present in a striking showcase of regional pride and artistry.



Relax along the Lakes Trail, winding through some of the state's most serene lakes and inviting moments of quiet reflection and connection to nature. This expansive route reveals the Wimmera Mallee's diverse landscapes, highlighting tranquil waters and offering a sweeping view of the region's vast, scenic beauty.

Delve into many local Art and Heritage attractions, a celebration of the Wimmera Mallee's enduring culture and history. Explore remote galleries, quirky museums, and cherished heritage sites that speak to generations of creativity and resilience. Each stop offers a deeper connection to the stories and people that have shaped this distinctive region.

Visit the Wimmera Mallee to rediscover simplicity, hidden beauty, and genuine escape from the ordinary.



## CATEGORY COLOUR KEY

- Accommodation
- Eat & Drink
- See & Do
- Events & Festivals



• Accommodation for both large and small groups  
• Fully restored 1880s stone house featuring modern amenities  
• Heated swimming pool  
• Just a short drive to Mount Arapiles and the Grampians  
99 Main Street, Natimuk  
0419 829 873  
[arapilesclubhouse.com.au](http://arapilesclubhouse.com.au)

Map key **1**



Sylvania Park offers self contained accommodation with an experience, in a unique and secluded environment. Guests have the option of being involved in farm activities, tours or just relaxing in a peaceful rural environment and meeting the friendly animals.

808 East Road, Drung  
0419 322 605  
[facebook.com/sylvaniapark](http://facebook.com/sylvaniapark)  
[sylvaniapark.com.au](http://sylvaniapark.com.au)

Map key **16**



The Hopetoun Community Hotel is a welcome stop for weary travellers. There are 12 renovated rooms including family, double and twin. The hotel provides a variety of all your favourite pub meals from Parmas to pizza.

16 Austin St, Hopetoun  
03 5083 9070  
[facebook.com/HopetounCommunityHotelMotel](http://facebook.com/HopetounCommunityHotelMotel)

Map key **28**



Visit Buloke showcases the vast range of tourist attractions and events in the ten towns of Buloke Shire, all of whom are famously warm and welcoming. Enjoy visiting Berrinlock, Birchip, Charlton, Culgoa, Donald, Nandaly, Nullawill, Sea Lake, Watchem & Wycheproof.

[visitbuloke.com.au](http://visitbuloke.com.au)  
[buloketourismboard@gmail.com](mailto:buloketourismboard@gmail.com)  
[facebook.com/VisitBulokeNow/](http://facebook.com/VisitBulokeNow/)

Map key **40**



• Silo Art & Sheep Art Trail,  
• The Big Windmill  
• Wetlands and Fauna Park,  
• Kaniva Puppet Shop and more.

03 5314 9083 or 13 99 72  
[kaniva.org](http://kaniva.org)

Map key **51**



Turbo Gallery has become an integral part of the picturesque rural town of Rainbow, and is rapidly becoming known for it's creative endeavours. The gallery also sells art supplies and gifts, and provides framing and tutoring services.

58 Federal Street, Rainbow  
0429 357 966  
[turbo-gallery.square.site](http://turbo-gallery.square.site)

Map key **62**



• Located on the banks of the Avoca River  
• With the option of powered ensuite, powered sites or fully self-sufficient RV park to suit  
• BBQ facilities  
• Includes free wifi

• Ensuite sites  
• Camp kitchen

10 John Curtin Dr, Charlton  
0480 276 631  
[charltoncaravanpark@gmail.com](http://charltoncaravanpark@gmail.com)

Map key **2**



Enjoy rustic luxury at our farmhouse located on our broadacre farm about 15 minutes from Sea Lake. Enjoy the peace and quiet, and the woodfired pizza oven and frepit. Sleeps 7 people

119 Hanns Road, Sea Lake  
0428 792 334  
[the-farmhouse.com.au](http://the-farmhouse.com.au)

Map key **17**



• Hot and tasty food  
• Fish & Chips, Burgers  
• Friday night Asian meals

28 Main St, Goroke  
03 5386 1333

Map key **29**



• Experience the historic Charlton Courthouse  
• Showcasing local artists and photographers  
• Check our Facebook page for the latest exhibition:  
[facebook.com/courthousegallery3525](http://facebook.com/courthousegallery3525)

8 Camp Street, Charlton  
0418 361 971  
[charlton.vic.au/business/](http://charlton.vic.au/business/)  
[6-courthouse-gallery/](http://6-courthouse-gallery/)


Map key **41**



• Lake Tyrrell tours offer unique experiences touring Lake Tyrrell daily rising 45m above the surrounding plain.  
• Photo included in tour  
• Local information about region and Lake Tyrrell  
• Meet at the Sea Lake visitor centre daily

65 Horace Street, Sea Lake  
0487 972 752  
[juliebringle@gmail.com](mailto:juliebringle@gmail.com)  
[laketyrelltours.com.au](http://laketyrelltours.com.au)

Map key **52**



• 1900s Barking Chamber  
• Heritage household living  
• Displays depicting life in years gone by  
• Pharmacy display from the early 1900s  
• Open daily 2 - 4 pm

81 Scott Street, Warracknabeal  
03 5398 2371 or 0437 393 876  
[warracknabealhistory.org.au](http://warracknabealhistory.org.au)

Map key **63**



Our beautiful tourist park is located in the perfect spot, right on the banks of Lake Wallace. We offer a variety of accommodation and a new amenities block for tourists, caravans and campers alike.

Lake St, Edenhope  
03 5585 1039  
[edenhope.lakeside.com.au](http://edenhope.lakeside.com.au)

Map key **3**



• Located on the picturesque foreshore of Lake Lacelles  
• Unique, affordable accommodation  
• Nature based camping, powered sites, water activities, spectacular Mallee skies  
— There's something for everyone  
• 500m to town centre

317 Broadway, Wycheproof  
0477 616 743  
[caravanpark@wycheproof.vic.au](http://caravanpark@wycheproof.vic.au)

Map key **19**



• Wood Fired Pizza  
• Open Kitchen  
• Licensed BYO  
• Housemade delicious goods

40 Commercial Street East, Kaniva  
03 5392 2962  
Order online via Bopple App:  
[bopple.app/little-guys](http://bopple.app/little-guys)

Map key **30**



Located in the former Mechanics Institute building (1882), the Charlton Golden Grains Museum showcases a diverse collection of over 3000 artefacts and photographs from Charlton district's First Peoples through to today.

1 High Street, Charlton  
0418 361 971  
[charltongoldengrainsmuseum.com.au](http://charltongoldengrainsmuseum.com.au)

Map key **42**



Mount Wycheproof is known as the world's smallest registered mountain rising 45m above the surrounding plain. Wycheproof is a railway town and attracts rail enthusiasts on display include a locally restored Avro Anson, Wirraway, travelling along the main street, Broadway.

info@wycheproof.vic.au  
[wycheproof.vic.au](http://wycheproof.vic.au)

Map key **53**



A secondhand shop with a vast amount of hidden treasures.  
Open — Mon-Fri: 9am-5pm,  
Sat: 9am-12pm, Sun: 1pm-4:30pm  
10-14 Scott Street, Warracknabeal  
03 5394 1231 or 0407 242 914

Heritage machinery from around the world.  
Open — Fri-Mon: 10am-12pm & 1pm-5pm,  
Tues, Wed, Thurs — by appointment.  
34 Henty Highway, Warracknabeal  
03 5398 1616 or 0437 393 876

Map key **64**



Chartered river cruises on the beautiful Wimmera River, located in Dimboola, onboard "As Time Goes By".  
• Private group bookings up to 10 crew  
• Scheduled tours available

0400 026 211  
[facebook.com/DimboolaRiverCruises](http://facebook.com/DimboolaRiverCruises)  
[instagram.com/DimboolaRiverCruises](http://instagram.com/DimboolaRiverCruises)

Map key **44**



Discover highlights of Nhill's 100 years of aviation.  
• Photos, memorabilia and a Heritage walk capture stories of the WW2 RAAF Base.  
• Vintage aircraft on display include a locally restored Avro Anson, Wirraway, Tiger Moth and De Soutter.

1 Aerodrome Rd, Nhill  
0430 657 770  
[nhillaviationheritagecentre.com.au](http://nhillaviationheritagecentre.com.au)

Map key **55**



Museum volunteers are keen to answer your questions and give you a sense of life before modern machines and smart technology. It is through our history that we learn and the Wimmera Mallee Pioneer Museum is a great place to start.

5371 Dimboola-Rainbow Rd, Jeparit  
03 5397 2101  
[facebook.com/WMPMJeparit](http://facebook.com/WMPMJeparit)

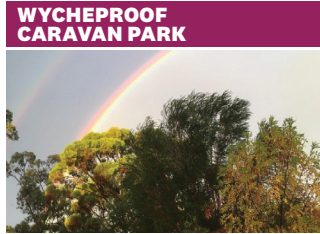
Map key **65**



• 184 year old Historic Property  
• Sleeps up to 8  
• 3 Bedrooms, 2 Bathrooms  
• Close to Rocklands and Toolondo reservoirs  
• Fully Self-contained

29 Walcott Road, Kanagulk  
0425 530 019  
[fulhamhomestead.com.au](http://fulhamhomestead.com.au)

Map key **4**



• Halfway between Melbourne and Mildura  
• Powered/unpowered/drive-through sites, fantastic camp kitchen  
• Close to all the town has to offer  
• Unique bush setting site with the train running down the main street and the world's smallest mountain  
462 Broadway, Wycheproof  
0477 616 743  
[caravanpark@wycheproof.vic.au](http://caravanpark@wycheproof.vic.au)

Map key **18**



A family-owned business producing award winning wines. Call out to our rustic cellar door, enjoy the atmosphere on one of our alfresco decks or on our boardwalk lawn area. Free wine tastings available and platters by appointment.

758 Plush Hannans Road, Lower Norton  
0477 532 345  
[nortonestate.com.au](http://nortonestate.com.au)

Map key **31**



The Dimboola Imaginarium is a whimsical gift shop and boutique accommodation housed in the former National Bank of Australasia Limited building. The Dimboola Imaginarium is more than just a shop. It celebrates Dimboola's architectural heritage and is a place of wonder, melding the classic with the quirky. Your mind will be excited as books, art, and curiosities surround you. You can also stay upstairs in the former bank manager's residence, where the rooms are curated with different themes that take you to another place and time.

7-9 Lochiel Street, Dimboola  
0425 705 591  
[dimboolaimaginarium.com](http://dimboolaimaginarium.com)

Map key **43**



The Karen women (drawn from the refugee camps on the Myanmar-Thai border) bring their Burmese culture and talents to the Wimmera for you to experience and enjoy. Each with their own story to share, we invite you to discover their passion for Paw Po.

35 Victoria St, Nhll  
0421 586 664  
[pawpo@nhllc.org.au](http://pawpo@nhllc.org.au)  
[pawpo.org.au](http://pawpo.org.au)

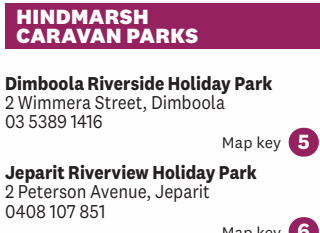
Map key **56**



• Open daily 9 to 4  
• Extensive farming and household collections  
• Fully-furnished 1920s & 1940s houses  
• Beautiful gowns and their stories  
• Comfortable reception room, seats 40

109 Wimmera Highway, Rupanup  
0427 159154  
[facebook.com/WoodsMuseum.Rupanup](http://facebook.com/WoodsMuseum.Rupanup)

Map key **66**



Dimboola Riverside Holiday Park  
2 Wimmera Street, Dimboola  
03 5389 1416

Map key **5**

Jeparit Riverview Holiday Park  
2 Peterson Avenue, Jeparit  
0438 107 851

Map key **6**

Nhill Holiday Park  
93 Victoria Street, Nhill  
03 5389 1416

Map key **7**



2A Railway Street, Rainbow  
03 5389 1416

Map key **8**

hindmarsh.vic.gov.au/  
Visit-Hindmarsh/Caravan-Parks

Map key **9**



Artisan breads, pastries and best coffee along the Calder Highway (its speciality) in a historical building with relaxed courtyard dining and all-abilities access. Their coffee and vanilla slice are famous amongst the locals, and for good reason.

317 Broadway, Wycheproof  
03 5493 7183  
[facebook.com/bakeryonbroadway/](http://facebook.com/bakeryonbroadway/)

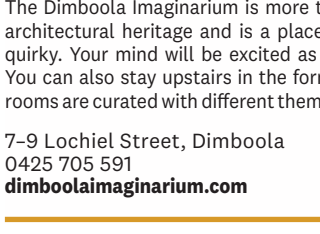
Map key **20**



• Proudly community owned and operated  
• Beautifully restored & renovated  
• Delicious of Accommodation onsite  
• Delicious, food fresh, full of flavour

74 Best Street, Sea Lake  
0418 288 320  
[royalhotelsealake.com.au](http://royalhotelsealake.com.au)


Map key **32**



Rupanyup Living is an oasis of style set in the very heart of the charming Victorian farming town of Rupanyup. Claire's Rupanyup Living Chickpea Brownies are a true paddock to plate experience

23 Cromie Street, Rupanyup  
0407 885 993  
[rupanyupliving.com.au](http://rupanyupliving.com.au)

Map key **33**



Serving ST.ALI coffee, Legendary toasties including vegan and gluten friendly, Outrageous Iced Coffees.  
• 4 star winery  
• Pet friendly  
• Ample RV parking and turn around  
• 50% off Cellar Door Specials  
• Grazing boards, Flammekeuche

0435 331 717  
[bigbertha.com.au](http://bigbertha.com.au)

Map key **22**



Powered / unpowered sites plus sites for camping. Excellent amenities block plus self-contained cabin a stone's throw from the Glenelg River with fishing, abundant birdlife, river walk and beautiful red gums.

Blair Street, Harrow  
0455 881 210  
[harrow.org.au/stay/camping](http://harrow.org.au/stay/camping)

Map key **9**



• 4 star winery  
• Pet friendly  
• Ample RV parking and turn around  
• 50% off Cellar Door Specials  
• Grazing boards, Flammekeuche

928 Plush Hannans Rd, Lower Norton  
0400 570 673  
[barangaroorowines.com.au](http://barangaroorowines.com.au)

Map key **21**



• Come and try our Multi-Award-Winning Vanilla Slice!  
• Delicious range of pies and cakes  
• Everything made fresh on premises  
• Indoor and outdoor dining  
• Open Mon - Fri 8am-5pm, Sat 8am-noon

47 Cumming Avenue, Birchip  
03 5492 2616  
Find us on Facebook or Instagram

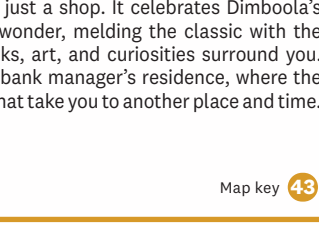
Map key **34**



Located on the Sunraysia Highway between Melbourne and Mildura, the town of Donald epitomises what a great country town should be. Donald is a welcoming community offering a wonderful place to stop, rest and unwind in the heart of rural Victoria.

facebook.com/p/  
Donald-2000-1000643162472/

Map key **45**



• Meet cute dachshunds at Now Dach's a Gallery Dachshund Museum  
• Grab lunch from Edenhope Bakery or the Edenhope Dine Inn  
• Wander down to see native bird artwork by renowned bird artist Geoffrey Carran.  
• Learn about our indigenous cricket history at the cricket panels.

96-98 Elizabeth St, Edenhope  
03 5585 1509  
[edenhope tourism.com](http://edenhope tourism.com)

Map key **46**



The Karen women (drawn from the refugee camps on the Myanmar-Thai border) bring their Burmese culture and talents to the Wimmera for you to experience and enjoy. Each with their own story to share, we invite you to discover their passion for Paw Po.

35 Victoria St, Nhll  
0421 586 664  
[pawpo@nhllc.org.au](http://pawpo@nhllc.org.au)  
[pawpo.org.au](http://pawpo.org.au)

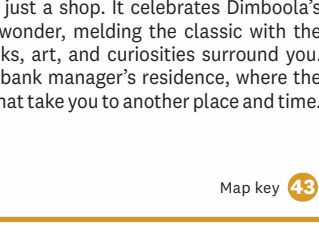
Map key **57**



• Screening: Saturdays 8pm, Sundays 2pm, Tuesdays 8pm  
• Experience the glory days of cinema at the Historic Art Deco Rex Theatre  
• Amazing live events throughout the year from award winning and the best alternative music from around the world.

30-34 High Street, Charlton  
[boxoffice@rextheatre.org.au](http://boxoffice@rextheatre.org.au)  
[rextheatre.org.au](http://rextheatre.org.au)

Map key **59**



Yurunga Homestead in Rainbow is a historic-listed home built by Mr A.G. Cust in 1903. This huge Edwardian style home offers a glimpse into Mallee life during the early pioneering days of the region. It has a unique underground living room to ease living in the summer heat.

109 Wimmera Highway, Rupanup  
0427 159154  
[facebook.com/WoodsMuseum.Rupanup](http://facebook.com/WoodsMuseum.Rupanup)

Map key **67**



• Good old-fashioned pub  
• Friendly service  
• Great/affordable meals  
• Kid friendly  
• Mon-Sat: 11am-Late. Sun: Closed

3527 Casterton-Naracorte Rd, Dergholm  
03 5583 3240  
[facebook.com/DergholmPub/](http://facebook.com/DergholmPub/)

Map key **23**



• Lakeside powered and unpowered sites  
• Updated facilities  
• Boat ramp and day use area with BBQ facilities  
• Fishing

78 Lake Charlegrark Rd, Minimay  
0437 176 137  
[lakecharlegrark.com.au](http://lakecharlegrark.com.au)

Map key **11**



• Open, for lunch Wed-Sun and Dinner 7 days a week  
• Pet friendly, free camping and beer garden.  
• Free local pick up, drop off within town limits. Delivery also available.  
• Accommodation with off street parking.